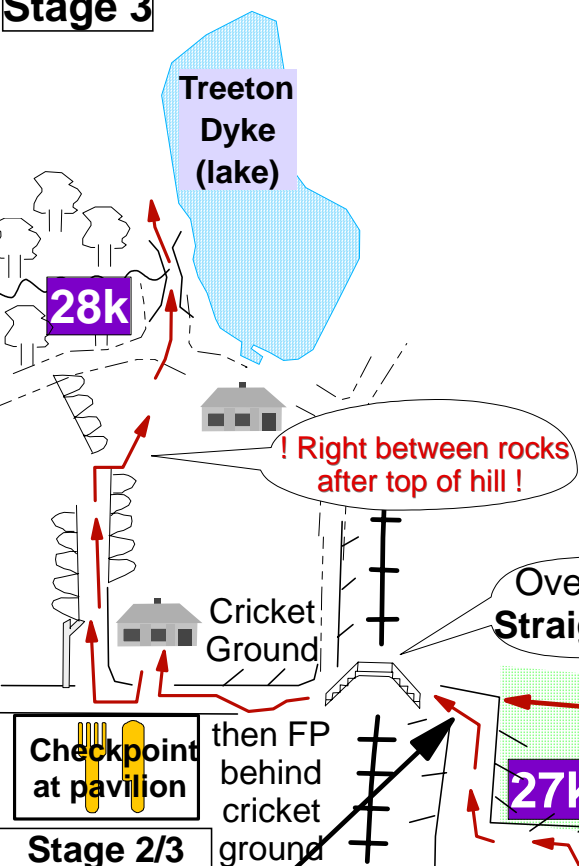


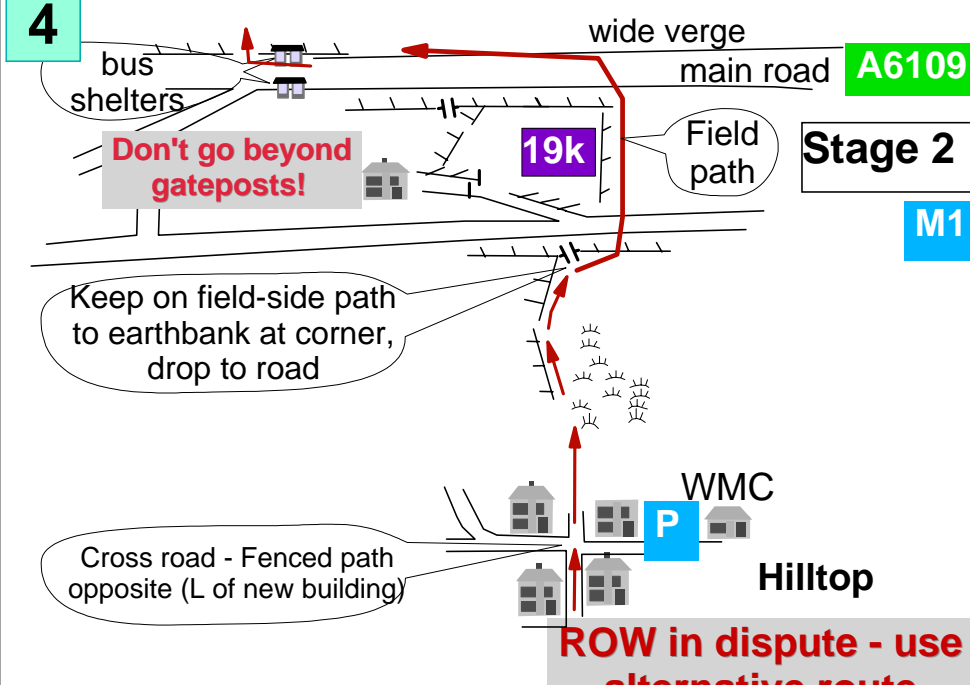
**2009 changes and issues**  
Changes in bold

**Stage 3**



**Stage 2/3 changeover**  
**2007/2008 route - to be used if bridge is closed**

**4**

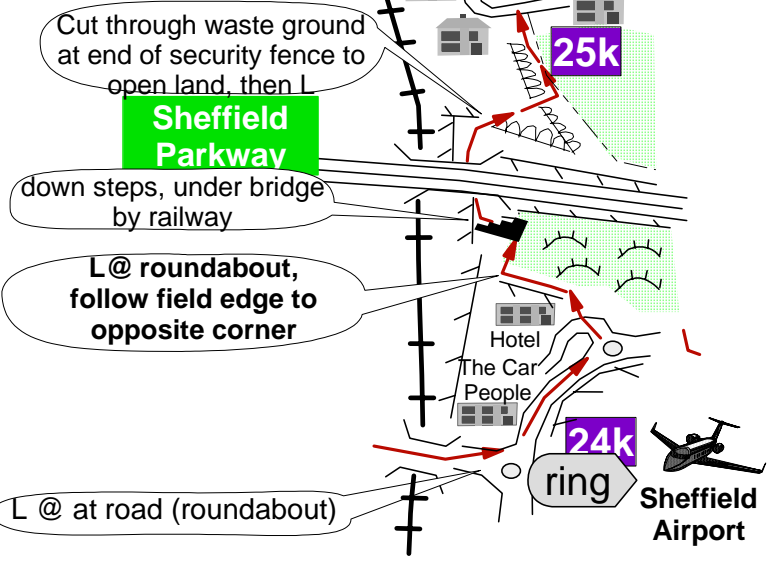

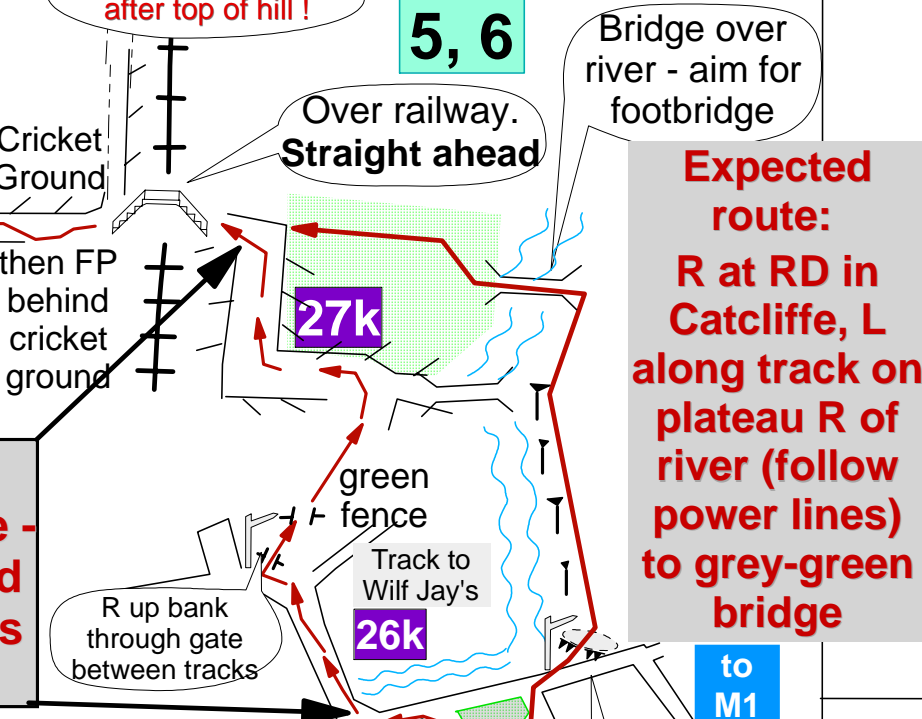


**Stage 2**  
**M1**

**ROW in dispute - use alternative route**

**Keep on field-side path to earthbank at corner, drop to road, cross and take field path to lower road. Turn L**

**5, 6**



**Stage 2**

