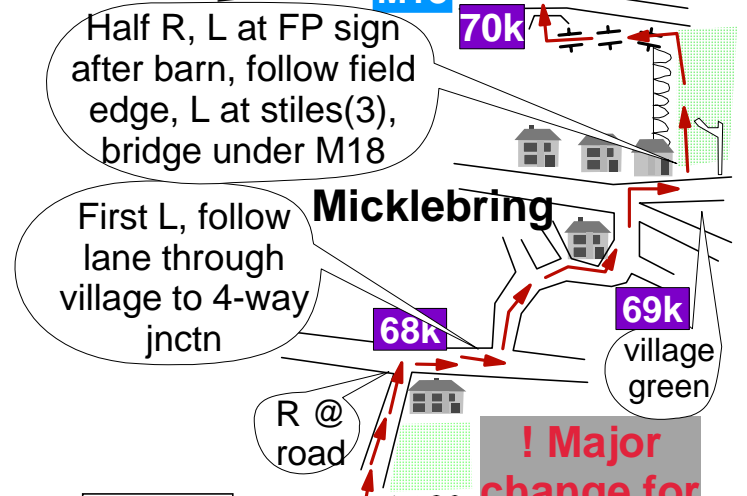
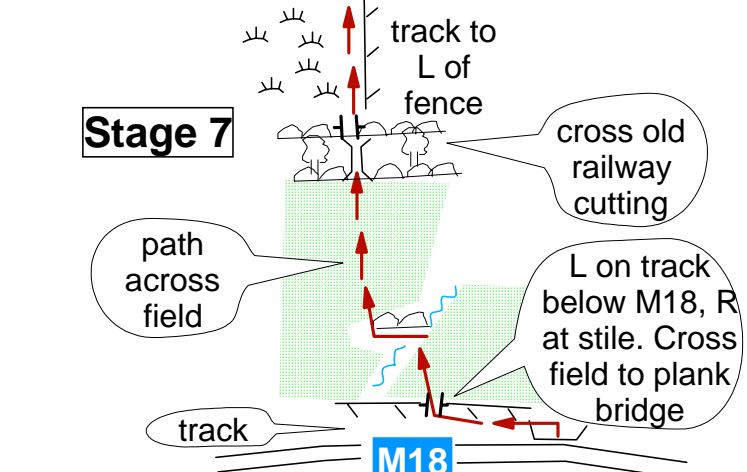
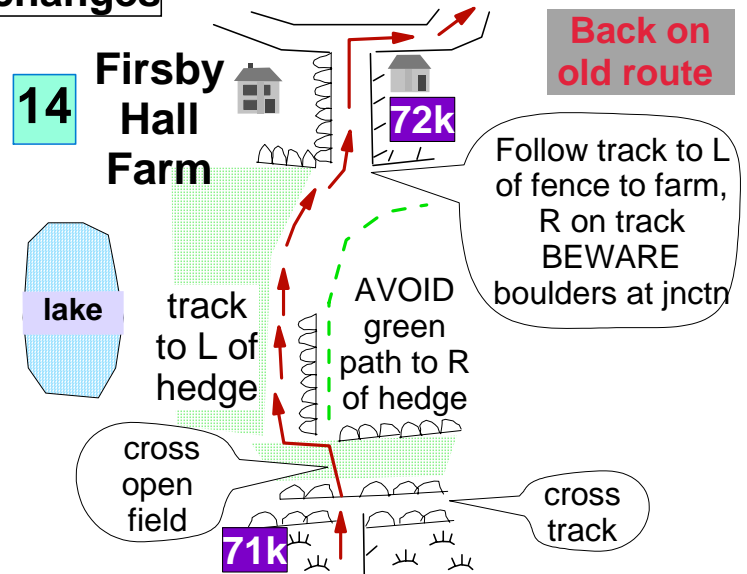
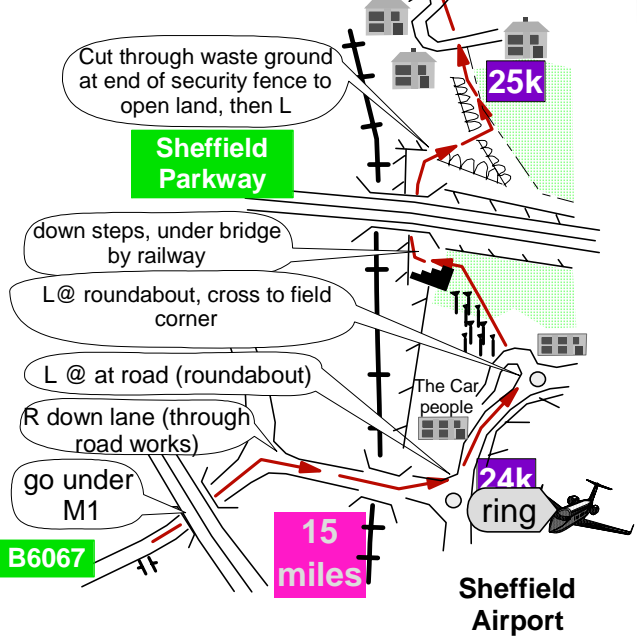
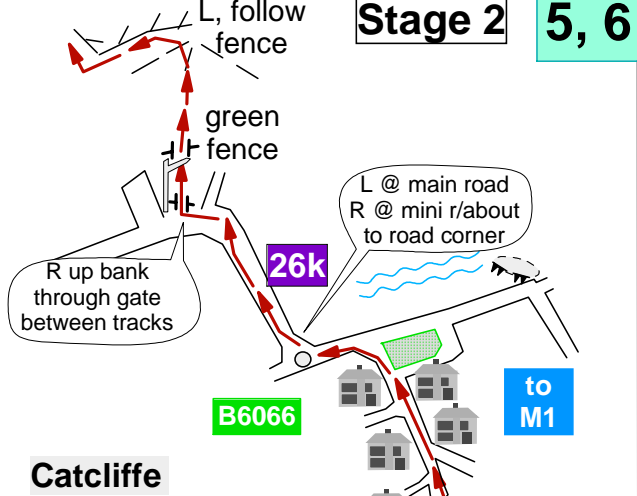
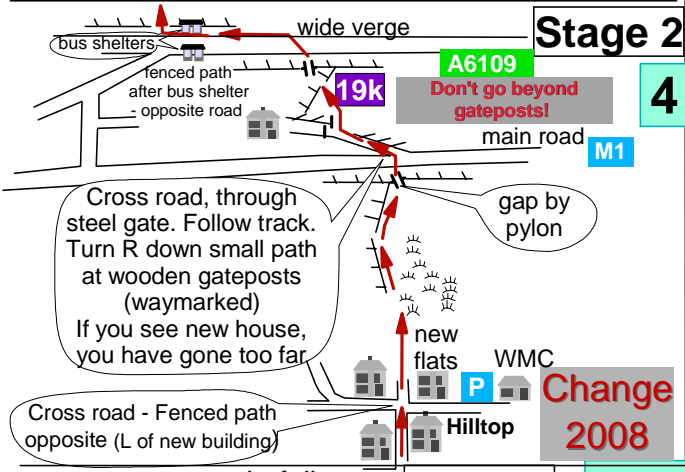
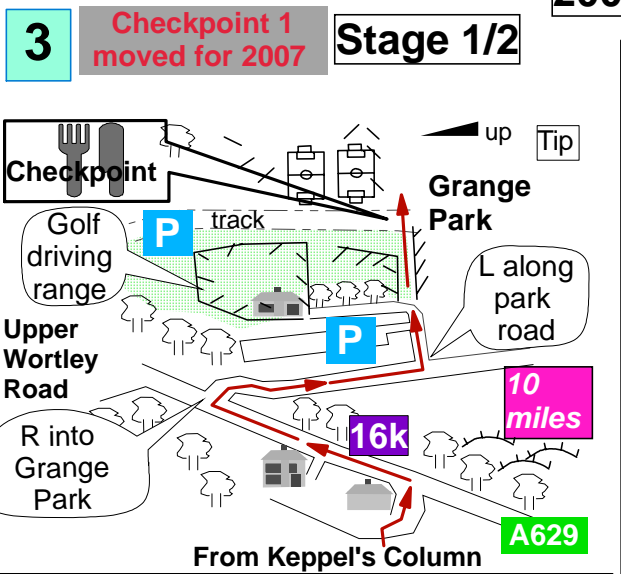


2008 changes



Stage 7

! Major change for 2007!

On track after Maltby checkpoint (2006)

Description of change on Stage 7 introduced 2007

Turn R follow RD 200 m then L to Micklebring.
Follow RD through village to 4-way junction. Turn ½R, (L of small village green) to FP (signed) after barn after last house on L
Follow path on L of field to stile at L corner (below M18 motorway).
Take path alongside fence (below M18) over 3 stiles to surfaced track.
Turn R, under motorway, then L on track parallel to M18. After 100 m, R at stile, indistinct path (field edge) to FB (planks) over stream and R round end of hedge.
Defined FP across field to gap in hedge, cross railway cutting on bridge. Cross stile to left of gate after bridge.
Follow track to L of fence (small trees on left), to end of fence. Cross track.
Cross small field, to L end of hedge at opening. Don't go through opening but take track to L of hedge to left of opening, to R of a field.
Follow track above reservoir (on left) and L of fenced area to hamlet. Turn R at track (beware of stone blocks blocking end of track)
You are now on the old route at Firsby Hall Farm.

1 Dec 2008 Round Rotherham 2008 (changes1) - Henry Marston