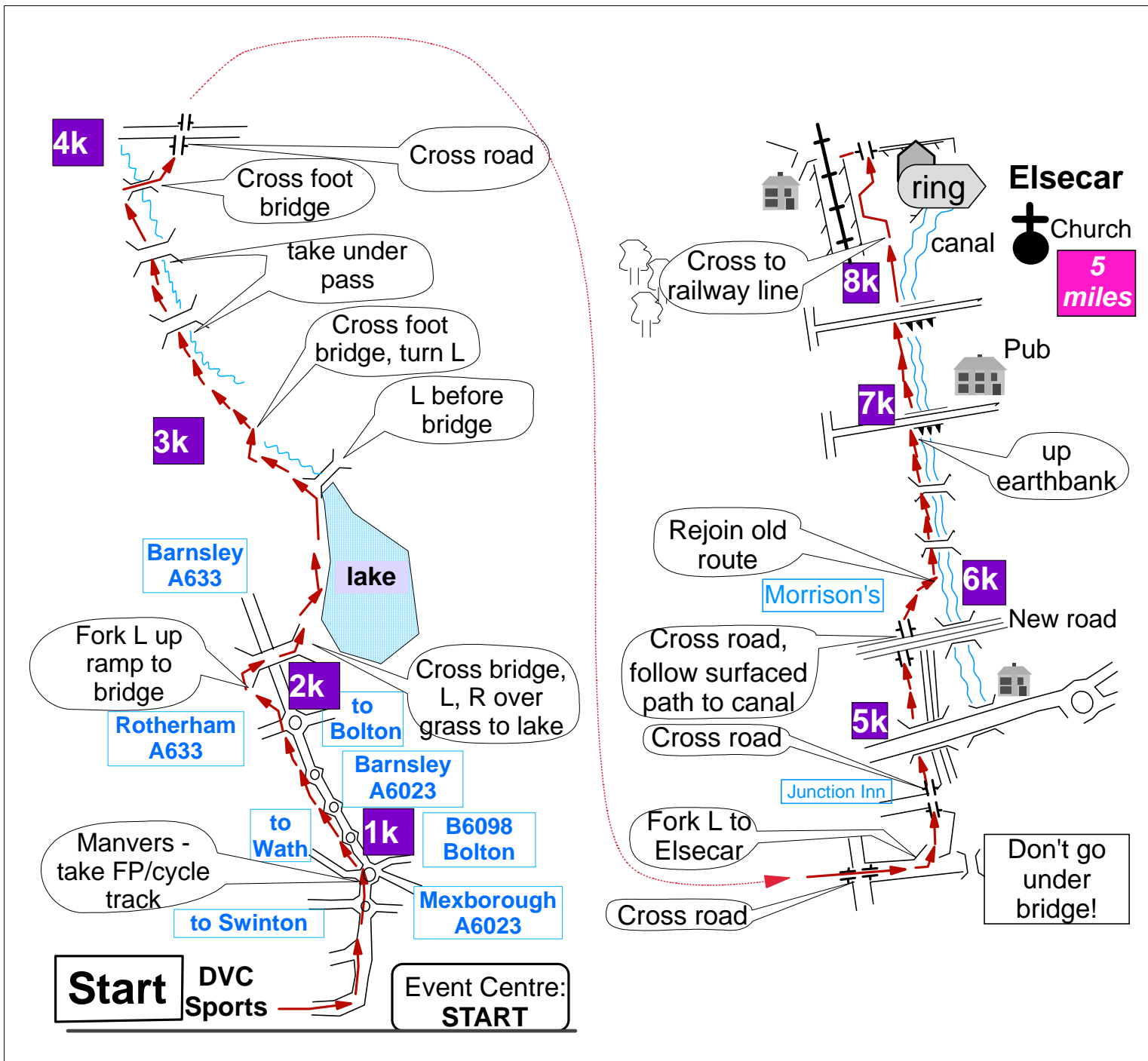


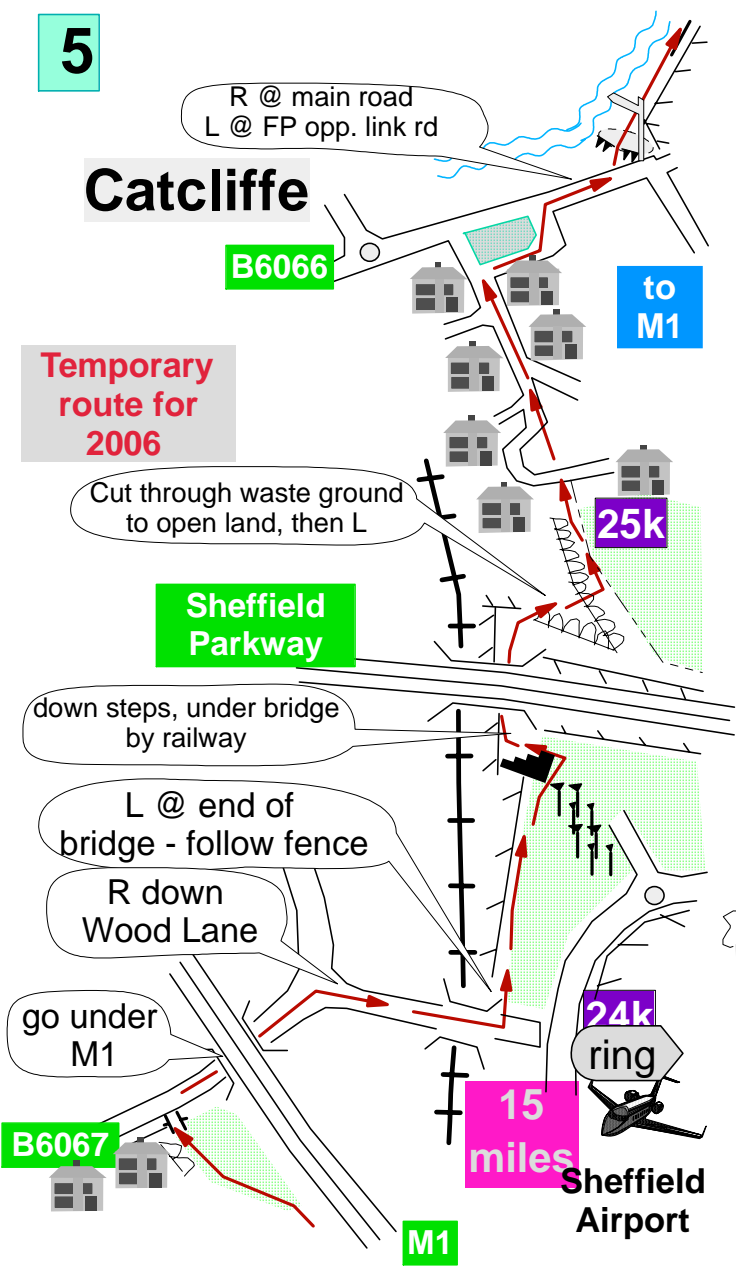
# Round Rotherham 2006 - Start from DVC Sports

Leave Event Centre, follow College road to roundabout, cross it to Manvers roundabout. Take 3rd exit Barnsley A6023 (to right of MANVERS sign) on FP/cycle track. Pass 4 roundabouts. Continue on FP to fork. ½ L, then R, up slope to Blue Bridge. Cross BR, L, then ½ R across grass to lakeside path. At end of lake, ½ L (do not cross bridge) to path junction. L along main (level) hard-surfaced FP, signed TPT. Keep on this hard-surfaced FP, under bridges, and follow it right across a BR to a RD. Cross RD, under metal arch, after 200 m ½ L, signed Elsecar, on narrow path, cross RD (under another arch). Surfaced path, parallel to dual carriageway, to access RD to Retail Park. Cross Rd, R of Morrisons, down slope, following surfaced path, ½ R after clear area, eventually joining canal towpath. Follow canal 1 km to yard in Elsecar.

*Continue as for previous years*



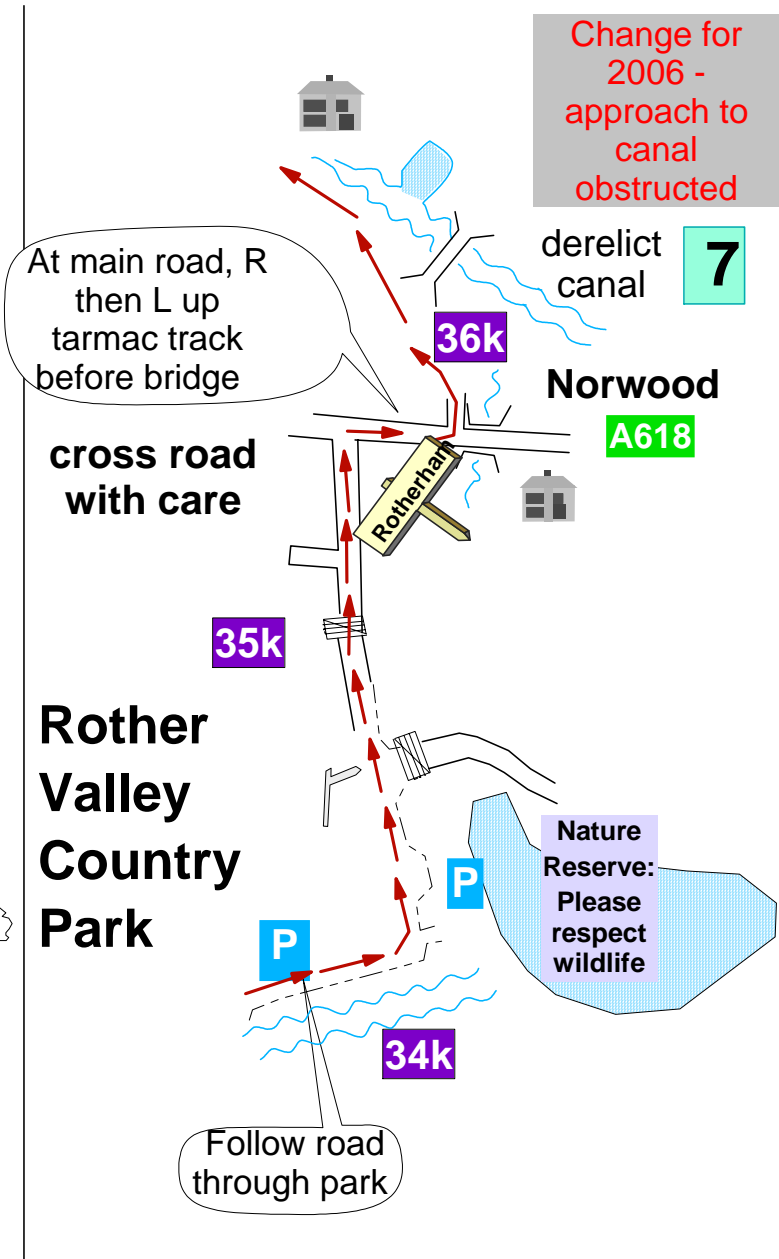
5



Go under BR, turn down Wood Lane and L at end of concrete bridge, up bank to flat land (development site). Follow black wire mesh fence, on good land adjacent to fence (keep on flat land when gully appears next to fence). Continue to field/site corner adjacent to main RD, down steps and follow fence below main RD and R after bridge. Then L at end of fence on path across rough land, fork R twice, emerge onto open land then L alongside hedge to FP to L of wooden fence in front of houses. Follow FP, cross RD, FP between fences. Follow RD to Catcliffe. R at main RD, (short cut in front of houses), then L on signed path over earthbank at RD junction.

Change for 2006 - approach to canal obstructed

7



Follow park access RD to main RD. Cross RD, turn R (downhill). L along tarmac track just before stream (bridge). Follow track to canal, merge to towpath, uphill. Follow canal bank